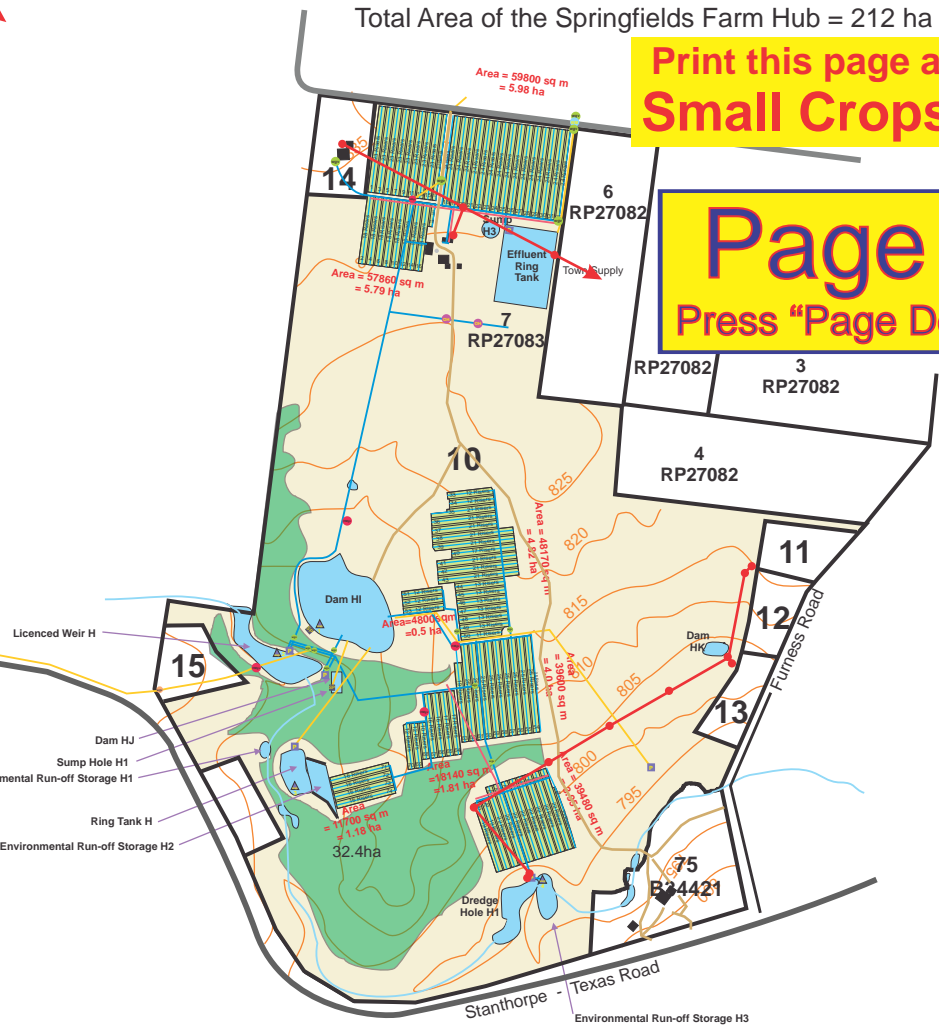
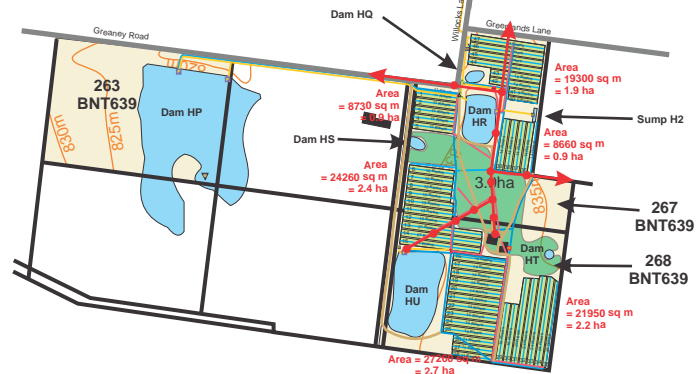
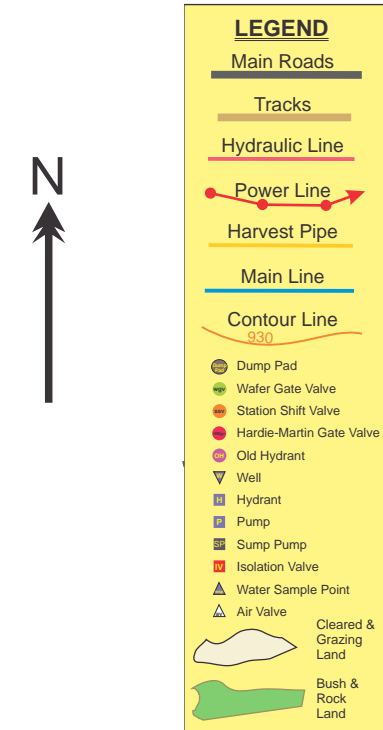
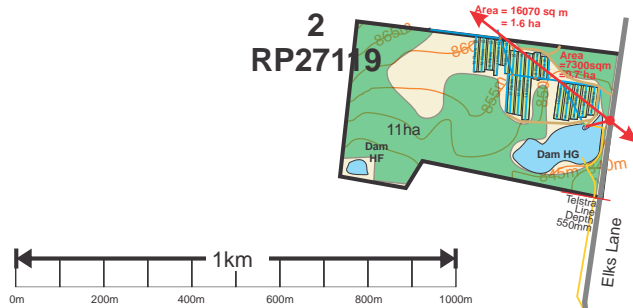


Springfields Farm Hub

Total Area of the Springfields Farm Hub = 212 ha

Print this page as a sample of a Small Crops Farm Map

Page 1 of 2
Press "Page Down" for Page 2



New Lot Numbers

INFRASTRUCTURE
 Volume of Water = 455 MI
 Area of Irrigated Land = 41 ha
 Area of Grazing Land/Other = 107 ha
 Area of Rocky/Timbered = 47 ha
 Area of Water = 17 ha
 Total Area of Land = 212

Map produced by:
 Mayne Maps
 07 4683 4161
 0409 800 211
 alan53au@yahoo.com.au
 www.maynemap.com.au
 Absolute accuracy not
 implied or guaranteed

28/4/2008

MAYNE MAPS - SMALL CROPS FARM MAPS

VEGETABLE FARM MAPS

To map a small crops or vegetable farm such as this, Alan uses many sources of data.

He extracts the relevant information from topographic maps as well as satellite images.

This is updated with any farm irrigation maps and other maps that the owner may have. Spreadsheet information is then included.

To complete the project, GPS data is often used. This data can be collected by the property owner or collected by Alan on-site.

If the property owner collects his own GPS information, the files can be emailed to Alan to reduce costs.

When the map is finished, it can be exported into a multitude of file types depending on the needs of the client.

The maps can be used in the office, for promotion on the internet, for developing the property and for marketing.

The map can be georeferenced and used by management as an actual map for managing and running the property.

Exciting new GPS technology enables GPS receivers to use these maps on the face of the GPS units. This enables the property owner to move around his property viewing his property map moving past him on his GPS screen - ideal for precise GPS navigation and recording.

Property maps have been produced for properties in South Australia, Tasmania and New Zealand without Alan leaving Queensland.

Often property owners ask for Location Maps to help visitors locate the property when they visit. (See Location Map Tab).

Most of the maps produced by Mayne Maps cost less than \$1000 but the cost depends on a number of factors.

Contact Mayne Maps and tell Alan about your property and your requirements. He will provide an indication of the cost and also send you samples of maps similar to your property that he has produced in the past.

Contact Details: alan53au@yahoo.com.au

(07) 4683 4161 / 0409 800 211

PO Box 95, Glen Aplin, Queensland, Australia 4381